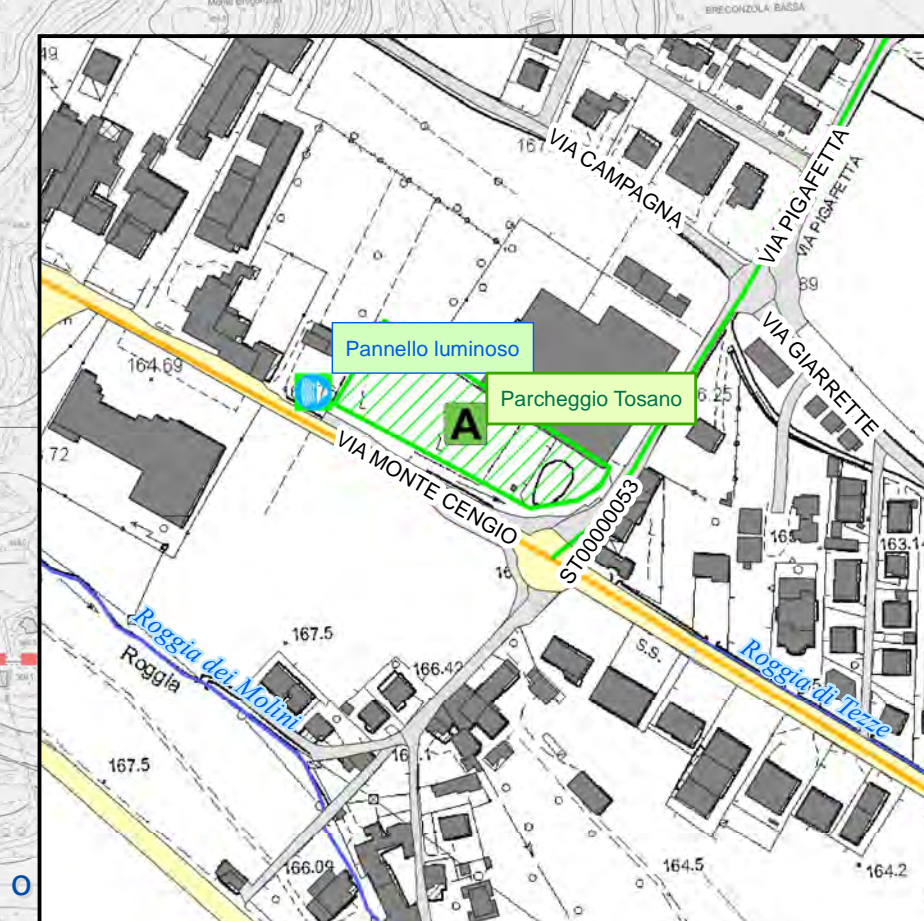
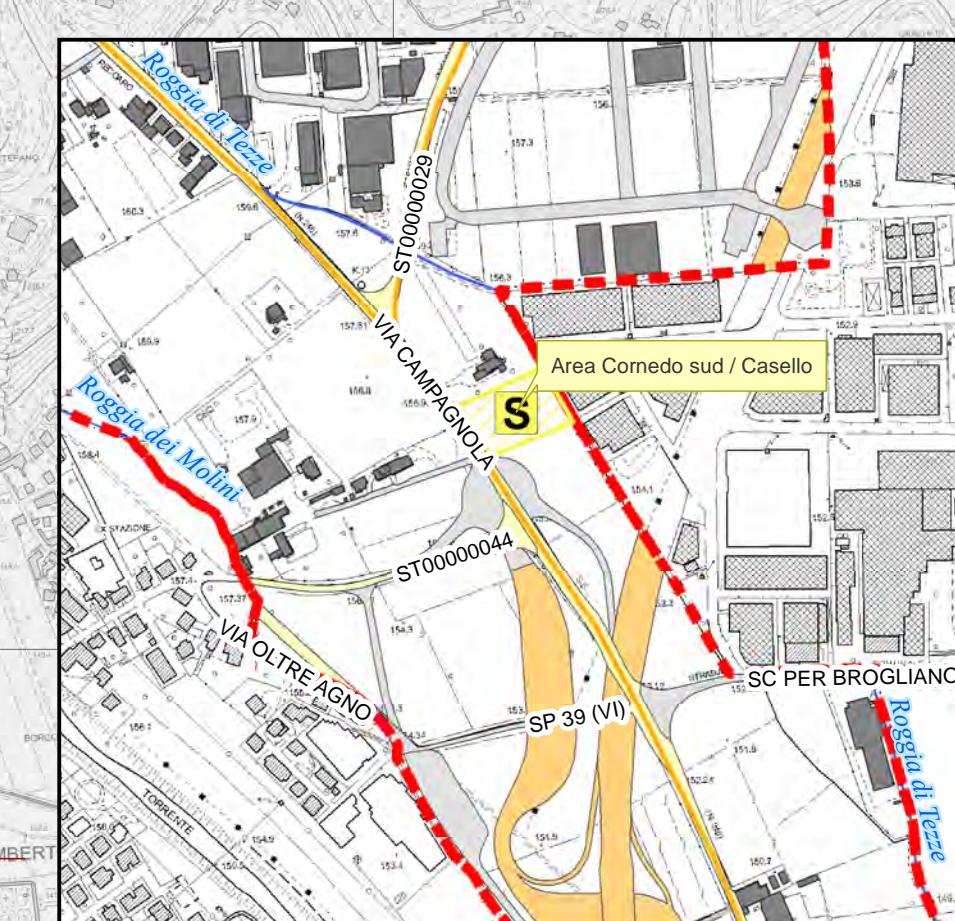
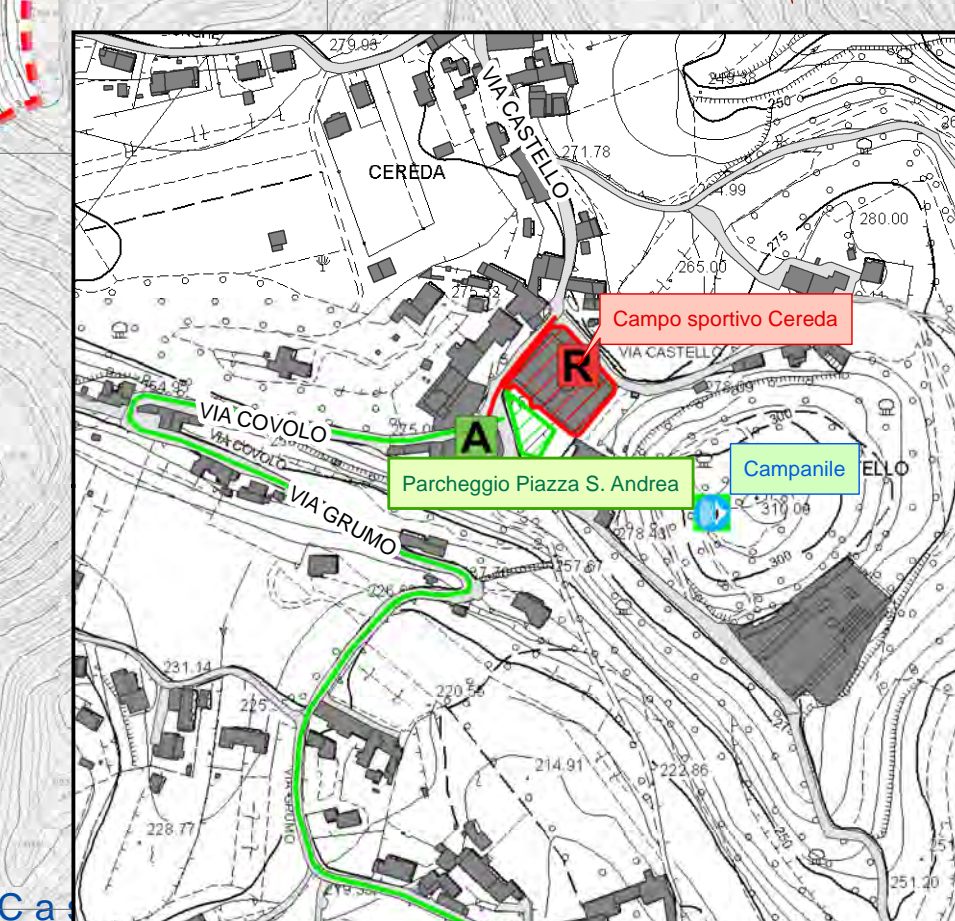
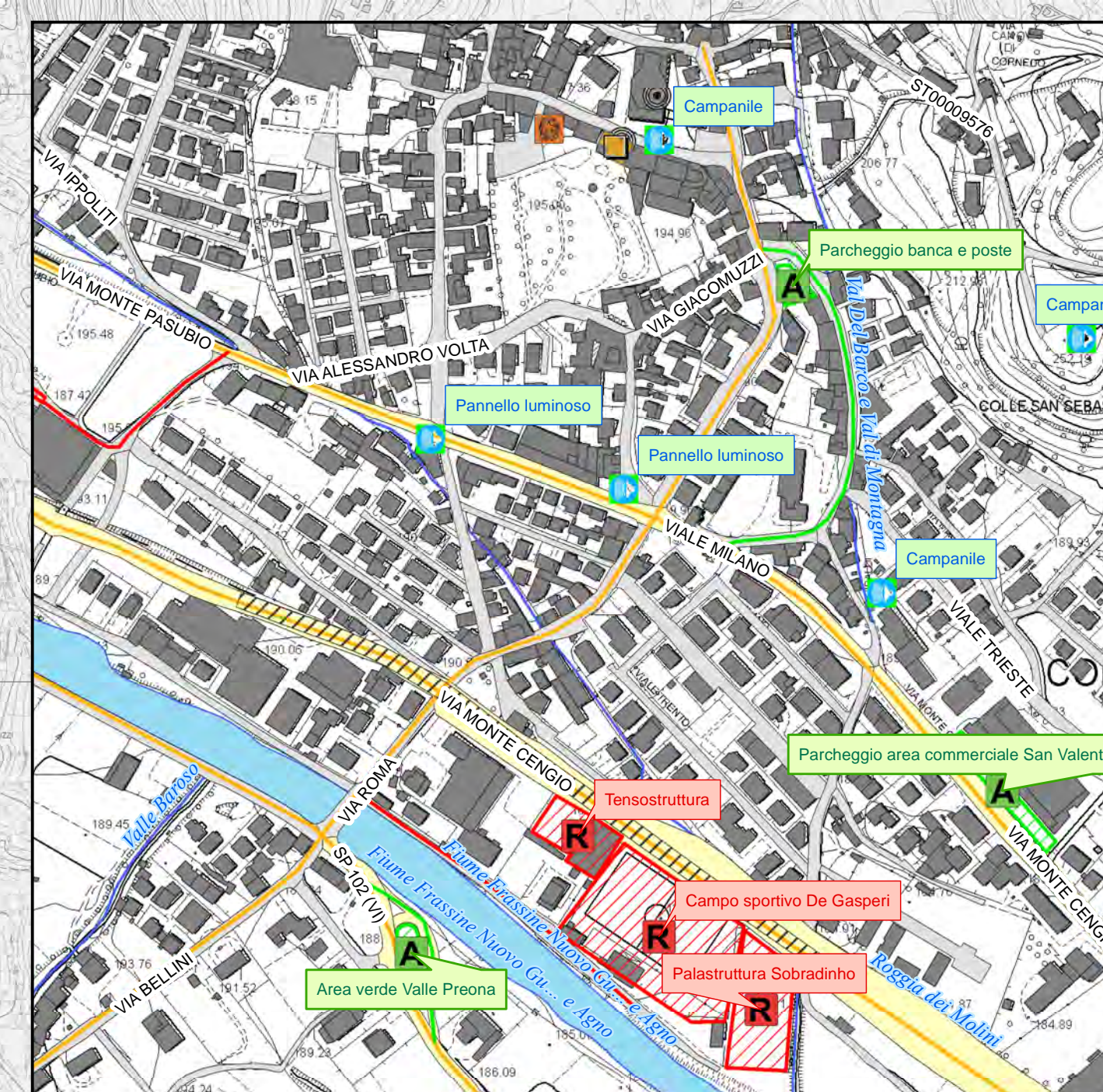
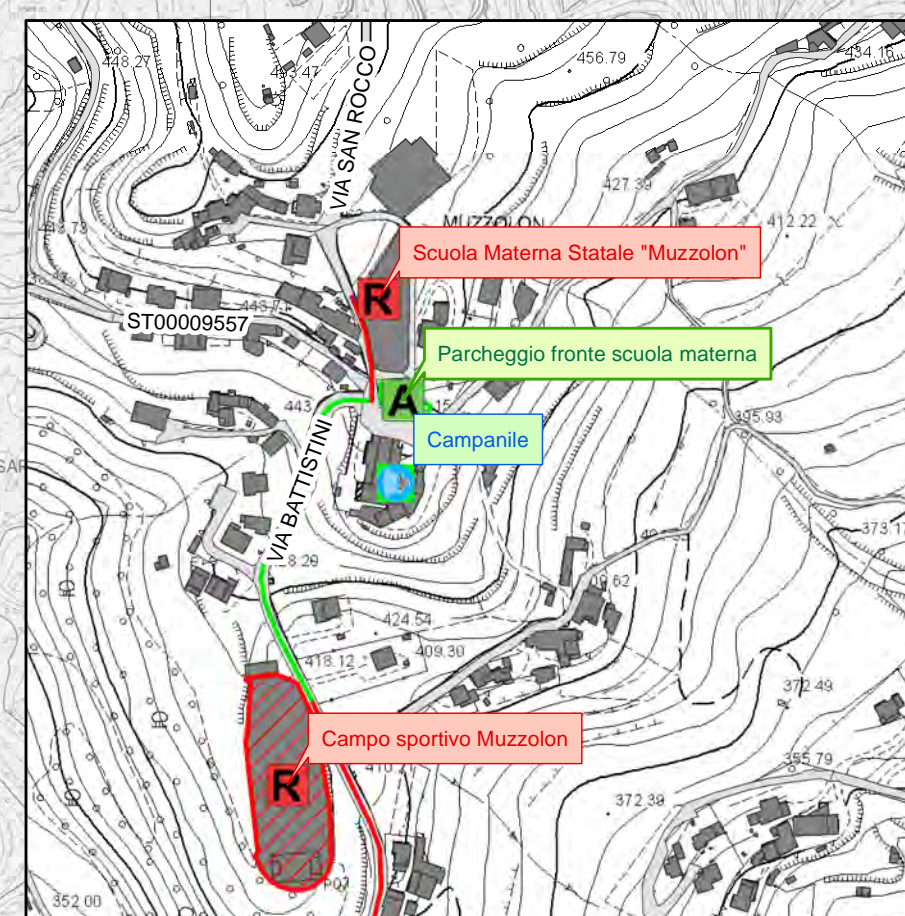
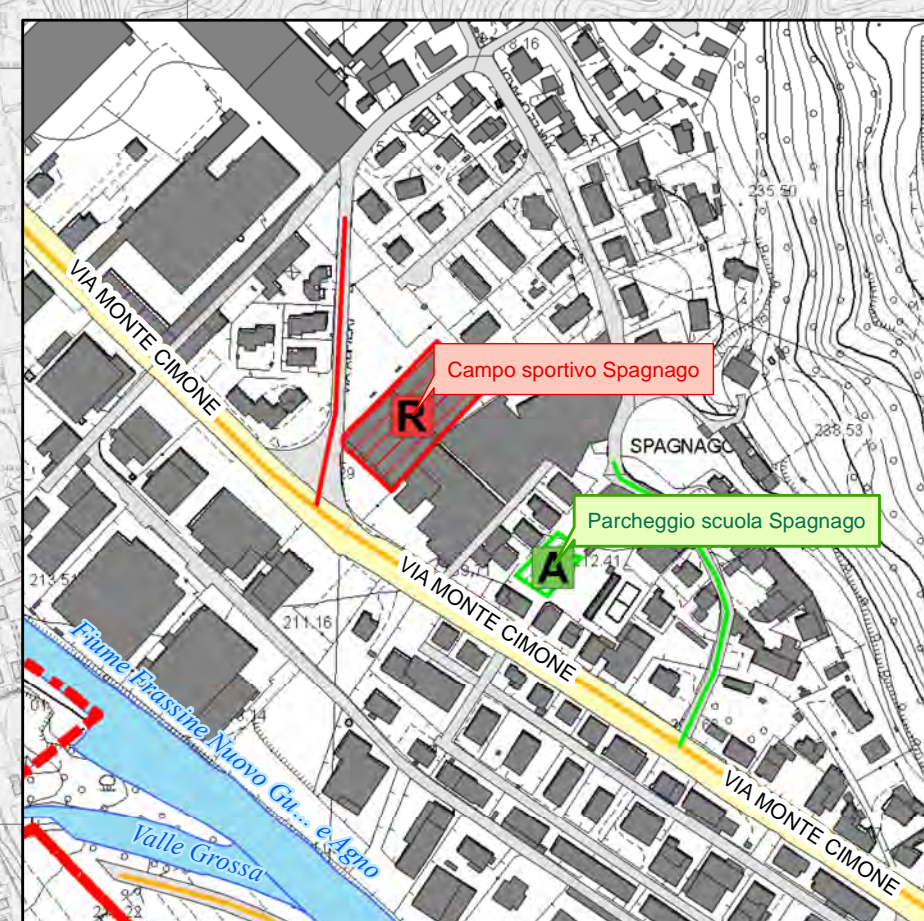




TAVOLA - 6 -
EDIFICI SICURI E AREE DI EMERGENZA

All. A DGR 3315/10
Approvato con DCC n. del
2019

Scala 1:10.000
Dettaglio Scala 1:5.000



LEGENDA

	LIMITI AMMINISTRATIVI COMUNALI		P0102011_AREEATTESA		P0104051_STRUTTURESTRATEGICHESPECIFICHE
	IDROGRAFIA PRINCIPALE		P0102021_AREERICOVERO		P0108123_PUNTIMONITORAGGIO
	GALLERIE SOTTOSTRADA		P0102031_AREEAMMASSAMENTO		P0105052_STRADESTRATEGICHE
VIABILITÀ PRINCIPALE			PERCORSO DI ACCESSO A:		AREA DI RICOVERO
TIPO STRADA			AREA DI ATTESA		AREA DI AMMASSAMENTO
	COMUNALE		P0103013_ALLERTAMENTO		STRATA STRATEGICA GENERICA
	PROVINCIALE		P0104011_UFFICI CPC		
	AUTOSTRADA DI PROGETTO		P0104021_MAGAZZINI CPC		
	VICINALE		P0104041_SEDI AMMINISTRATIVE		